

WILDLIFE AND COUNTRYSIDE ACT 1981
The Definitive Map and Statement
of Public Rights of Way in Hertfordshire

Hertfordshire County Council
(Park Wood, St Michael)
Modification Order 2020

This Order is made by Hertfordshire County Council under Section 53(2)(b) of the Wildlife and Countryside Act 1981 ("the Act") because it appears to the Secretary of State that the Definitive Map and Statement of Public Rights of Way in Hertfordshire require modification in consequence of the occurrence of an event specified in Section 53(3)(c)(i) and (iii) of the Act, namely

(c) the discovery by the authority of evidence which (when considered with all other relevant evidence available to them) shows

(i) that a right of way which is not shown in the map and statement subsists or is reasonably alleged to subsist over land in the area to which the map relates, being a right of way such that the land over which the right subsists is a public path, a restricted byway or, subject to section 54A, a byway open to all traffic

(iii) that there is no public right of way over land shown in the map and statement as a highway of any description, or any other particulars contained in the map and statement require modification.

The authority has consulted with every local authority whose area includes the land to which the Order relates. Hertfordshire County Council hereby order that:

1. For the purposes of this Order the relevant date is 1st July 2020.
2. The Definitive Map and Statement of Public Rights of Way in Hertfordshire shall be modified as described in Part I and Part II of the Schedule and shown on the plan forming part of this Order ("the Order Plan").
3. This Order shall take effect on the date it is confirmed and may be cited as the Hertfordshire County Council (Park Wood, St Michael) Modification Order 2020.

IN WITNESS whereof the COMMON SEAL of HERTFORDSHIRE COUNTY COUNCIL was hereunto affixed this 22nd day of October 2020

The Common Seal of
HERTFORDSHIRE
COUNTY COUNCIL
was hereunto affixed
in the presence of:-

Chief Legal Officer

Kevin Carter
Principal Solicitor



**SCHEDULE
PART I
Modification of Definitive Map**

DESCRIPTION OF PATH OR WAY TO BE ADDED

A public footpath commencing at a junction with Ragged Hall Lane (public road) at TL 1242 0517 (Point A on the Order Plan) running north along the western edge of Park Wood for approximately 85 metres to a junction with St Michael Rural Footpath 23 at TL 1243 0525 (Point B on the Order Plan). Continuing north for approximately 85 metres to TL 1241 0533 (Point C on the Order Plan), continuing east north east for approximately 105 metres to a junction with St Michael Rural Footpath 22 at TL 1252 0534 (Point D on the Order Plan), continuing east north east for approximately 140 metres crossing St Michael Rural Footpath 20 at TL 1265 0538 (Point E on the Order Plan), continuing north east then east for approximately 290 metres to a junction with St Michael Rural Footpath 21 at TL 1292 0546 (Point F on the Order Plan).

Width: 3 metres between TL 1242 0517 (Point A on the Order Plan) and TL 1241 0533 (Point C on the Order Plan)
3.5 metres between TL 1241 0533 (Point C on the Order Plan) and TL 1292 0546 (Point F on the Order Plan)

Limitations: None

A public footpath commencing at a junction with Ragged Hall Lane (public road) and St Michael Rural Footpath 22 at TL 1267 0516 (Point G on the Order Plan) running north for approximately 120 metres to a junction with St Michael Rural Footpath 23 at TL 1266 0528 (Point H on the Order Plan), continuing north for approximately 100 metres, crossing St Michael Rural Footpath 19 at TL 1265 0538 (Point E on the Order Plan), continuing north for 145 metres to TL 1263 0552 (Point I on the Order Plan), continuing east parallel to the northern boundary of Park Wood for approximately 300 metres to a junction with St Michael Rural Footpath 21 at TL 1293 0554 (Point J on the Order Plan), continuing east for approximately 10 metres to a junction with St Michael Rural Footpath 8 at TL 1295 0554 (Point K on the Order Plan).

Width: 4 metres between TL 1267 0516 (Point G on the Order Plan) and TL 1265 0538 (Point E on the Order Plan)
3 metres between TL 1265 0538 (Point E on the Order Plan) and TL 1263 0552 (Point I on the Order Plan)
2 metres between TL 1263 0552 (Point I on the Order Plan) and TL 1295 0554 (Point K on the Order Plan).

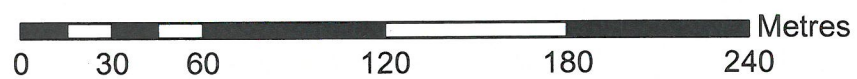
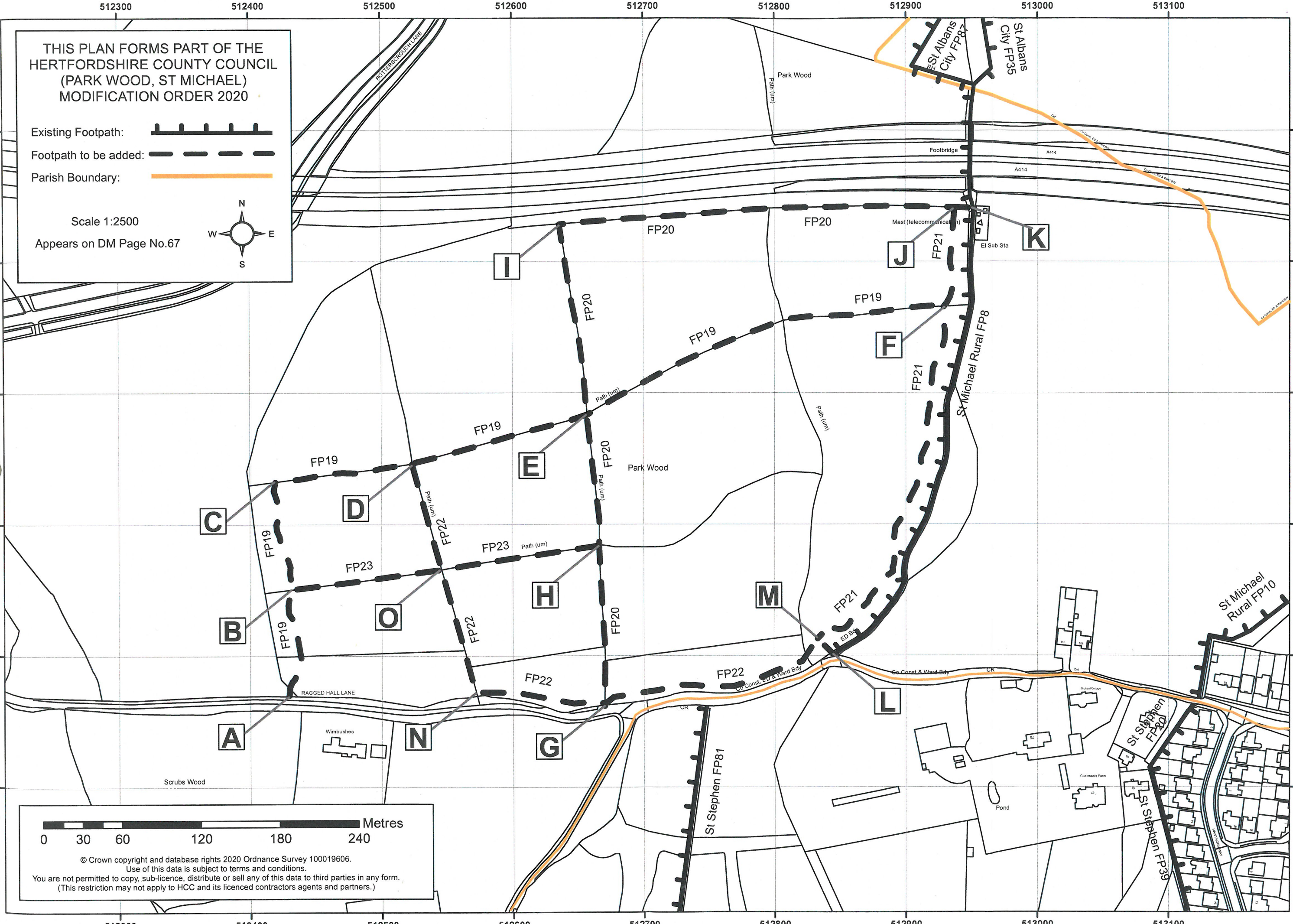
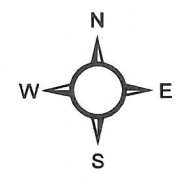
Limitations: None



THIS PLAN FORMS PART OF THE
 HERTFORDSHIRE COUNTY COUNCIL
 (PARK WOOD, ST MICHAEL)
 MODIFICATION ORDER 2020

Existing Footpath: 
 Footpath to be added: 
 Parish Boundary: 

Scale 1:2500
 Appears on DM Page No.67



© Crown copyright and database rights 2020 Ordnance Survey 100019606.
 Use of this data is subject to terms and conditions.
 You are not permitted to copy, sub-licence, distribute or sell any of this data to third parties in any form.
 (This restriction may not apply to HCC and its licenced contractors agents and partners.)

512300 512400 512500 512600 512700 512800 512900 513000 513100

205100 205200 205300 205400 205500 205600

A public footpath commencing at a junction with St Michael Rural Footpath 20 at TL 1293 0554 (Point J on the Order Plan) running south for approximately 75 metres to a junction with St Michael Rural Footpath 19 at TL 1292 0546 (Point F on the Order Plan), continuing south south east along the eastern boundary of Park Wood and parallel to St Michael Rural Footpath 8 for approximately 290 metres to a junction with St Michael Rural Footpath 22 at TL 1283 0521 (Point M on the Order Plan).

Width: 2 metres
Limitations: None

A public footpath commencing at a junction with Ragged Hall Lane (Public Road) and St Michael Rural Footpath 8 at TL 1284 0520 (Point L on the Order Plan) running north west for approximately 20 metres to a junction with St Michael Rural Footpath 21 at TL 1283 0521 (Point M on the Order Plan), then south west and west running along the southern boundary of Park Wood and parallel to Ragged Hall Lane for approximately 180 metres to a junction with St Michael Rural Footpath 20 at TL 1267 0516 (Point G on the Order Plan), then west along the southern boundary of Park Wood for approximately 95 metres to TL 1257 0517 (Point N on the Order Plan), continuing north north west for approximately 100 metres crossing St Michael Rural Footpath 23 at TL 1254 0526 (Point O on the Order Plan), continuing north north west for approximately 85 metres to a junction with St Michael Rural Footpath 19 at TL 1252 0534 (Point D on the Order Plan).

Width: 3 metres between TL 1284 0520 (Point L on the Order Plan) and TL 1283 0521 (Point M on the Order Plan)
2 metres between TL 1283 0521 (Point M on the Order Plan) and TL 1257 0517 (Point N on the Order Plan)
3.5 meters between TL 1257 0517 (Point N on the Order Plan) and TL 1252 0534 (Point D on the Order Plan)
Limitations: None

A public footpath commencing at a junction with St Michael Rural Footpath 19 at TL 1243 0525 (Point B on the Order Plan) running east north east for approximately 115 metres to a junction with St Michael Rural Footpath 22 at TL 1254 0526 (Point O on the Order Plan), continuing east north east for approximately 120 metres to a junction with St Michael Rural Footpath 20 at TL 1266 0528 (Point H on the Order Plan).

Width: 3 metres between TL 1243 0525 (Point B on the Order Plan) and TL 1254 0526 (Point O on the Order Plan)
3.5 metres between TL 1254 0526 (Point O on the Order Plan) and TL 1266 0528 (Point H on the Order Plan)
Limitations: None

PART II
Modification of Definitive Statement

VARIATION OF PARTICULARS OF PATH OR WAY

A new Statement shall be recorded for St Michael Rural 19 as follows:

Path No	Status	HCC Map Ref
---------	--------	-------------

019	FP	HCC 67
-----	----	--------

Commences at a junction with Ragged Hall Lane (public road) at TL 1242 0517 running N along the W edge of Park Wood for approx. 85m to a junction with FP23 at TL 1243 0525. Continuing N for approx. 85m to TL 1241 0533, then ENE for approx. 105m to a junction with FP22 at TL 1252 0534 and continuing ENE for approx. 140m, crossing FP20 at TL 1265 0538 then NE then E for approximately 290m to a junction with FP21 at TL 1292 0546.

Width 3m between TL 1242 0517 and TL 1241 0533
3.5m between TL 1241 0533 and TL 1292 0546

Limitations None

A new Statement shall be recorded for St Michael Rural 20 as follows:

Path No	Status	HCC Map Ref
---------	--------	-------------

020	FP	HCC 67
-----	----	--------

A public footpath commencing at a junction with Ragged Hall Lane (public road) and FP21 at TL 1267 0516 running for approx. 120m to a junction with FP23 at TL 1266 0528 continuing N for approx. 100m, crossing FP19 at TL 1265 0538, continuing N for 145m to TL 1263 0552. Then E, parallel to the northern boundary of Park Wood, for approx. 300m to a junction with FP21 at TL 1293 0554, continuing E for approx. 10 metres to a junction with FP8 at TL 1295 0554.

Width 4m between TL 1267 0516 and TL 1265 0538
3m between TL 1265 0538 and TL 1263 0552
2m between TL 1263 0552 and TL 1295 0554.

Limitations None

A new Statement shall be recorded for St Michael Rural 21 as follows:

Path No	Status	HCC Map Ref
---------	--------	-------------

021	FP	HCC 67
-----	----	--------

A public footpath commencing at a junction with FP20 at TL 1293 0554 running S for approx. 75m to a junction with FP19 at TL 1292 0546, continuing SSE along the E boundary of Park Wood and parallel to FP8 for approx. 290m to a junction with FP22 at TL 1283 0521.

Width 2m

Limitations None

A new Statement shall be recorded for St Michael Rural 22 as follows:

Path No	Status	HCC Map Ref
---------	--------	-------------

022	FP	HCC 67
-----	----	--------

A public footpath commencing at a junction with Ragged Hall Lane (Public Road) and FP8 at TL 1284 0520 running NW for approx. 20m to a junction with FP21 at TL 1283 0521 then SW and W running along the S boundary of Park Wood and parallel to Ragged Hall Lane for approx. 185m to a junction with FP20 at TL 1267 0516, continuing W along the S boundary of Park Wood for approx. 95m to TL 1257 0517. Then NNW for approx. 100m crossing FP23 at TL 1254 0526, continuing NNW for approx. 85m to a junction with FP19 at TL 1252 0534.

Width 3m between TL 1284 0520 and TL 1283 0521
 2m between TL 1283 0521 and TL 1257 0517
 3.5m between TL 1257 0517 and TL 1252 0534

Limitations None

A new Statement shall be recorded for St Michael Rural 23 as follows:

Path No	Status	HCC Map Ref
---------	--------	-------------

023	FP	HCC 67
-----	----	--------

A public footpath commencing at a junction with FP19 at TL 1243 0525 running ENE for approx. 115m to a junction with FP22 at TL 1254 0526, continuing ENE for approx. 125m to a junction with FP20 at TL 1266 0528.

Width 3m between TL 1243 0525 and TL 1254 0526
 3.5m between TL 1254 0526 and TL 1266 0528

Limitations None

The Statement for St Michael Rural 8 shall be amended as follows:

Path No	Status	HCC Map Ref
---------	--------	-------------

008	FP	HCC 67
-----	----	--------

Commences at a junction with Ragged Hall Lane (public road) and St Michael Rural FP22 at south east corner of Park Wood at TL 1284 0520 then N along E side of wood to junction with St Michael Rural FP20 at TL 1295 0554, then N over the A414 footbridge to Parish boundary to join FP35 (St Albans).

Width

Limitations